

# Consultation 3 Results

# Introduction


- ▶ Consultation 3 ran from April 18th to June 2<sup>nd</sup> (extended from May 29<sup>th</sup>)
- ▶ We sent out 1200 information leaflets and questionnaires
- ▶ We sent information to Statutory Consultees (e.g. Oxfordshire County Council)
- ▶ We held 8 events for people to come and ask questions and find out more
- ▶ We received replies in paper copy (70%) and via Survey Monkey online (30%)


# Responses

527 questionnaires  
completed

1096 comments logged

20 Special Comments received  
(Responses from some Statutory  
Consultees, Parish Councils and  
individuals)

 Consultation 3  
Questionnaire

**Watlington**  
Neighbourhood  
Development Plan 

The full Neighbourhood Development Plan document and the Environmental Report are available online at [www.watlingtonnp.org.uk](http://www.watlingtonnp.org.uk) and as paper copies at Watlington Library and the Parish Office in Old School Place, off Goswell. The Consultation runs for six weeks from 18<sup>th</sup> April to 29<sup>th</sup> May 2017. Responses to the questionnaire can be made online. Paper copies will be collected from your door OR can be delivered to the Parish Office OR placed in the box in the entrance lobby of The Watlington Club.

We hope that everyone will answer Part A as we need to know if there is general support for the Plan or not. Please complete Part B if you have views on the Plan policies and wish to comment on the Environmental Report. The Neighbourhood Plan is important because, when the process is complete, it will be adopted by SODC as part of the Local Development Scheme.

**PART A: THE PLAN** (as described in the Document 'Consultation on Draft Plan')

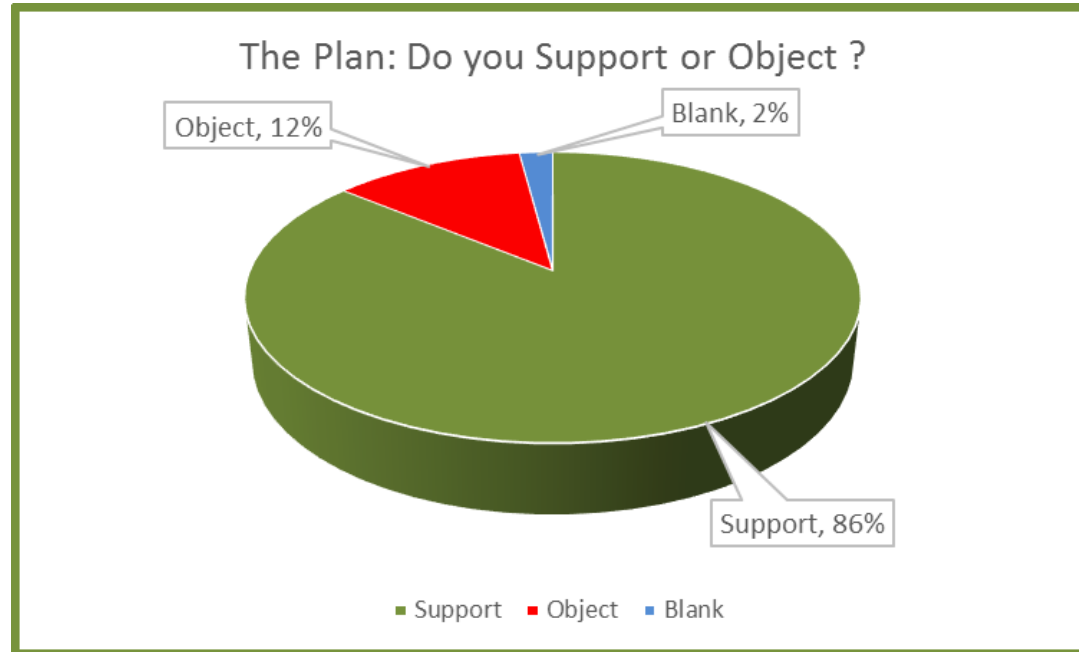
Please tell us if you support or object to the plan by ticking one of the boxes. Please add comments if you would like to. If you object please let us know what changes you think are needed to overcome your concerns.

Support  Object

Comment

# Questionnaire Reply : Part A

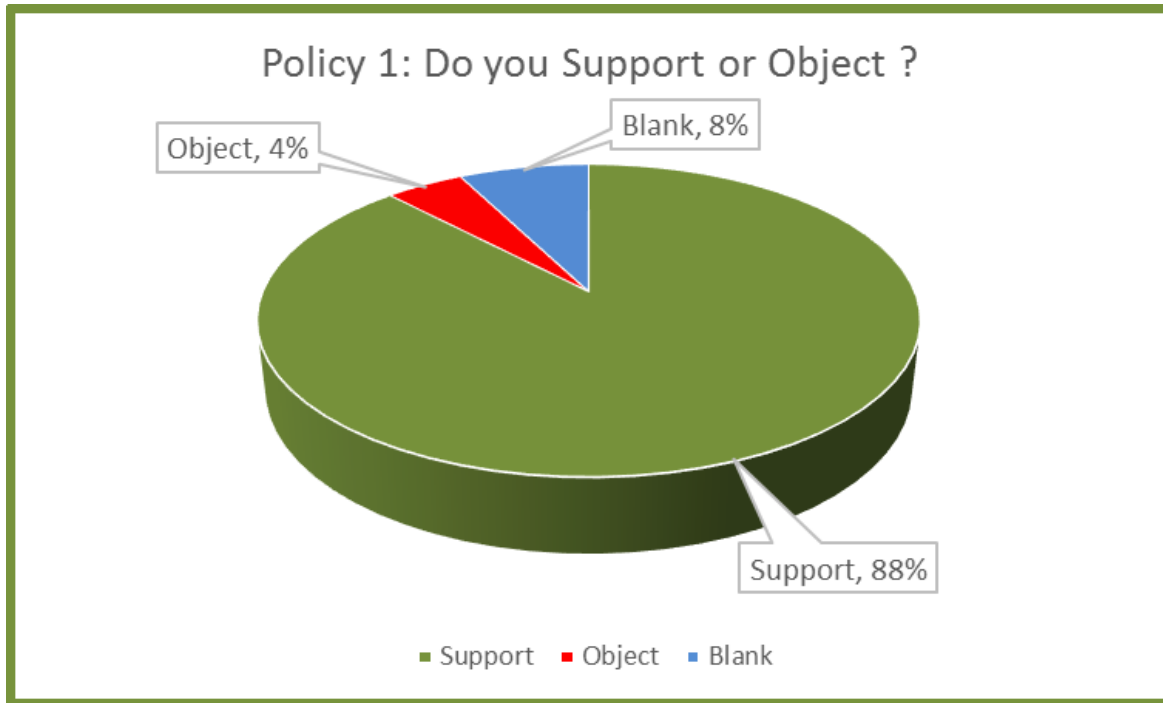
## Do you support or object to the plan?



The Plan		
Support	453	86%
Object	63	12%
Blank	11	2%
<b>Total</b>	<b>527</b>	<b>100%</b>

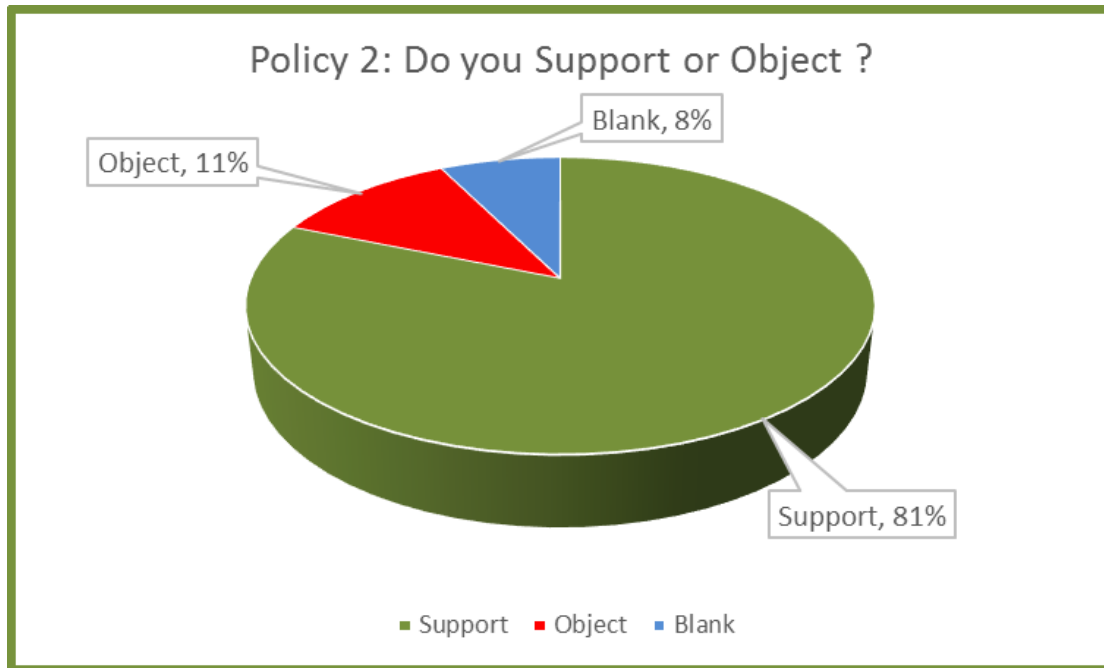
This question included the allocated development sites and the reservation of land for a re-aligned B4009 around the town.

# Do you support or object to Policy 1? (Protect and Enhance the Character of Watlington)



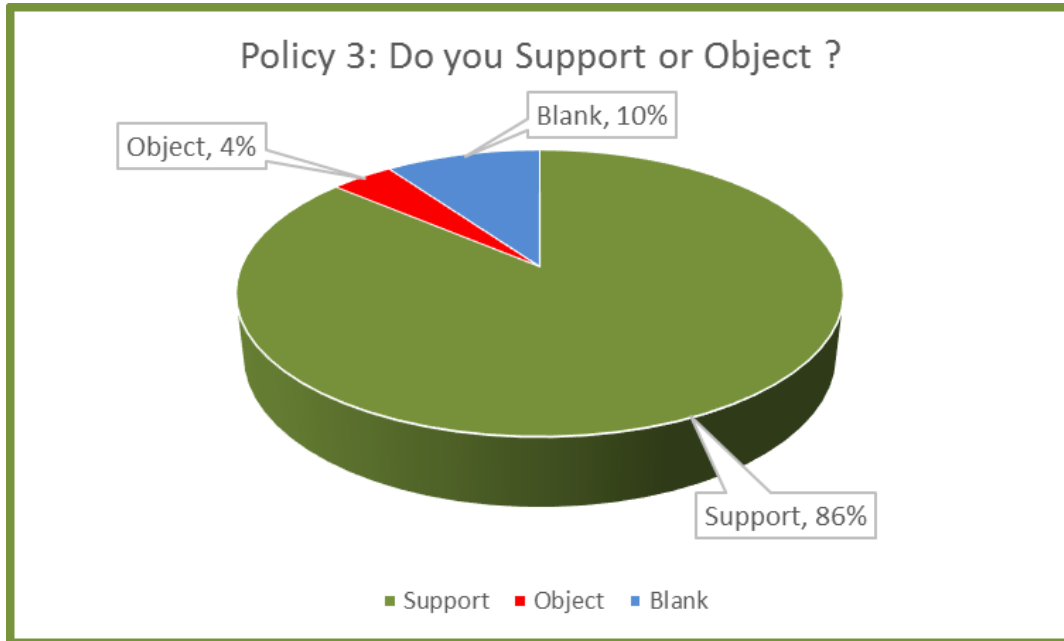
<b>Policy 1</b>		
<b>Support</b>	<b>463</b>	<b>88%</b>
<b>Object</b>	<b>24</b>	<b>4%</b>
<b>Blank</b>	<b>40</b>	<b>8%</b>
<b>Total</b>	<b>527</b>	<b>100%</b>

# Do you support or object to Policy 2? (Improve and Manage Road Traffic Issues)



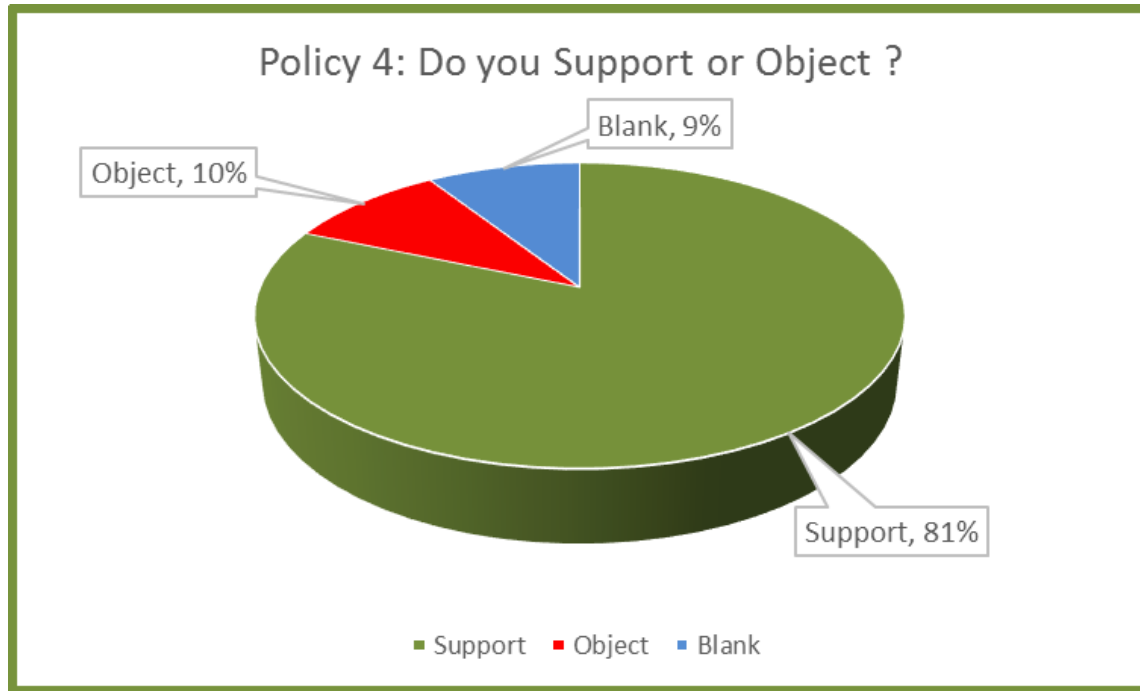
<b>Policy 2</b>		
<b>Support</b>	<b>428</b>	<b>81%</b>
<b>Object</b>	<b>60</b>	<b>11%</b>
<b>Blank</b>	<b>39</b>	<b>8%</b>
<b>Total</b>	<b>527</b>	<b>100%</b>

# Do you support or object to Policy 3? (Natural Environment and Historic Setting)



<b>Policy 3</b>		
<b>Support</b>	<b>454</b>	<b>86%</b>
<b>Object</b>	<b>21</b>	<b>4%</b>
<b>Blank</b>	<b>52</b>	<b>10%</b>
<b>Total</b>	<b>527</b>	<b>100%</b>

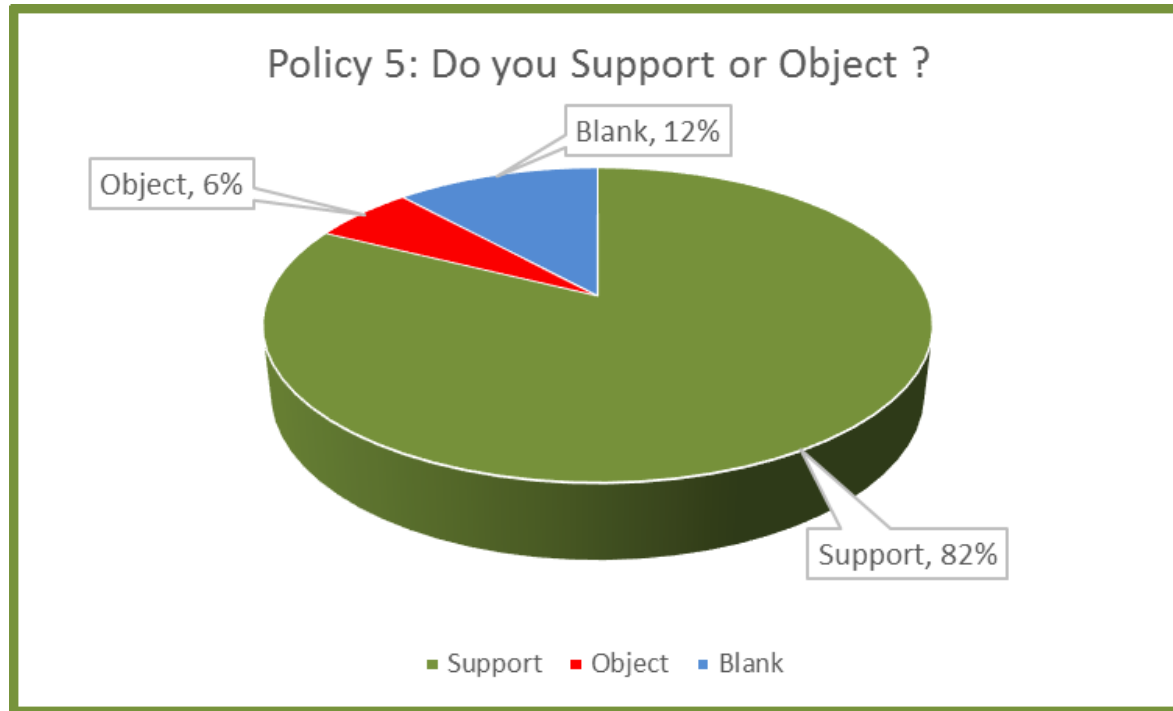
# Do you support or object to Policy 4? (New Housing Development)



<b>Policy 4</b>		
<b>Support</b>	<b>429</b>	<b>81%</b>
<b>Object</b>	<b>50</b>	<b>10%</b>
<b>Blank</b>	<b>48</b>	<b>9%</b>
<b>Total</b>	<b>527</b>	<b>100%</b>

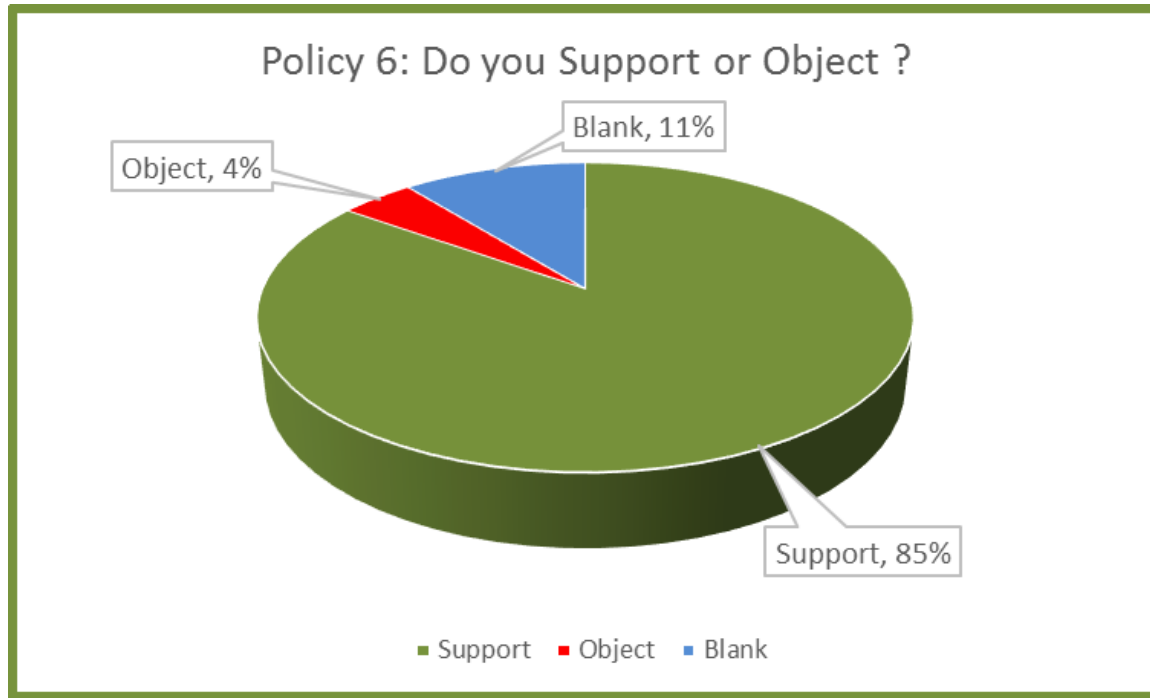


# Do you support or object to Policy 5? (Service Centre and Employment)



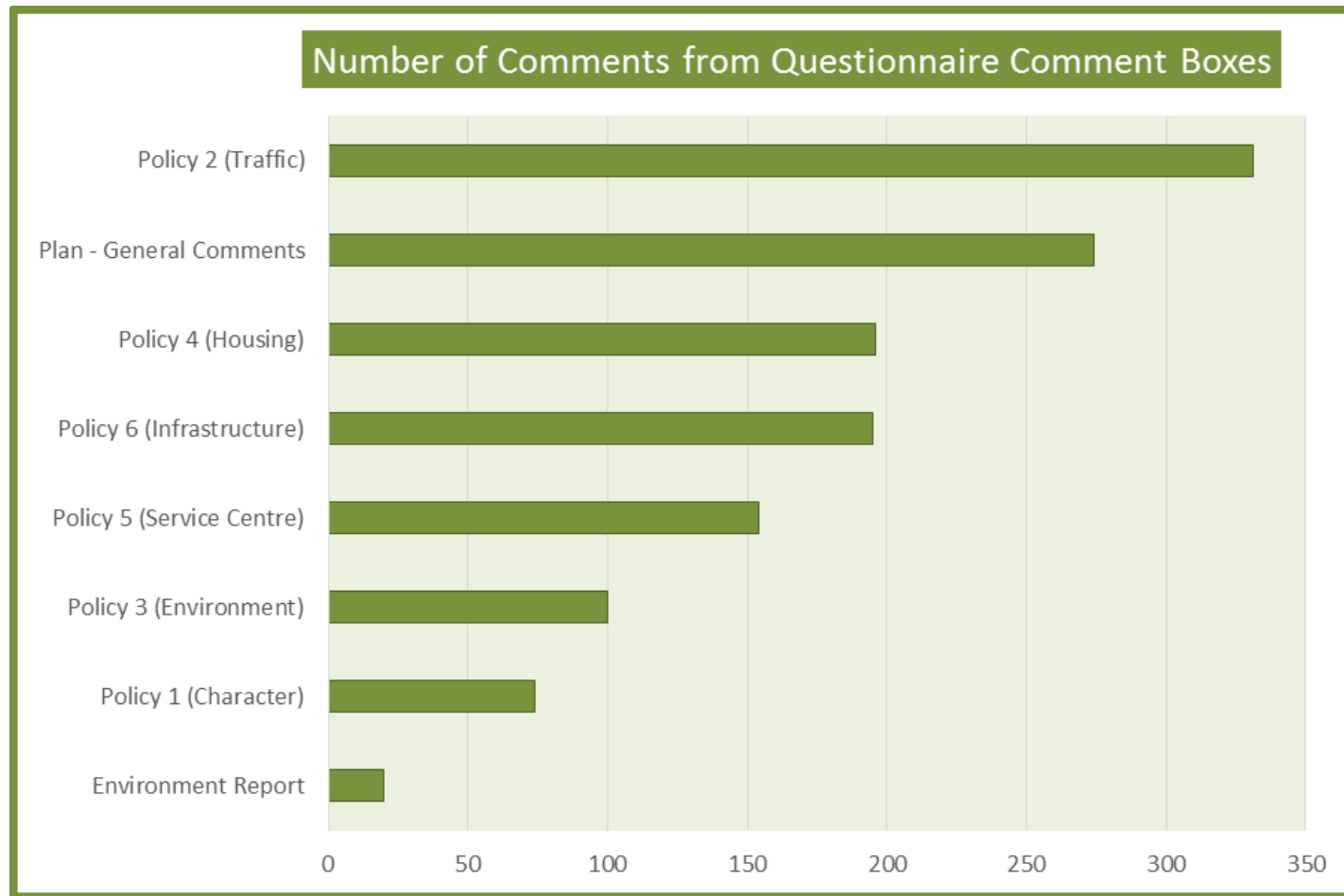
<b>Policy 5</b>		
<b>Support</b>	<b>434</b>	<b>82%</b>
<b>Object</b>	<b>31</b>	<b>6%</b>
<b>Blank</b>	<b>62</b>	<b>12%</b>
<b>Total</b>	<b>527</b>	<b>100%</b>

# Do you support or object to Policy 6? (Physical and Social Infrastructure)

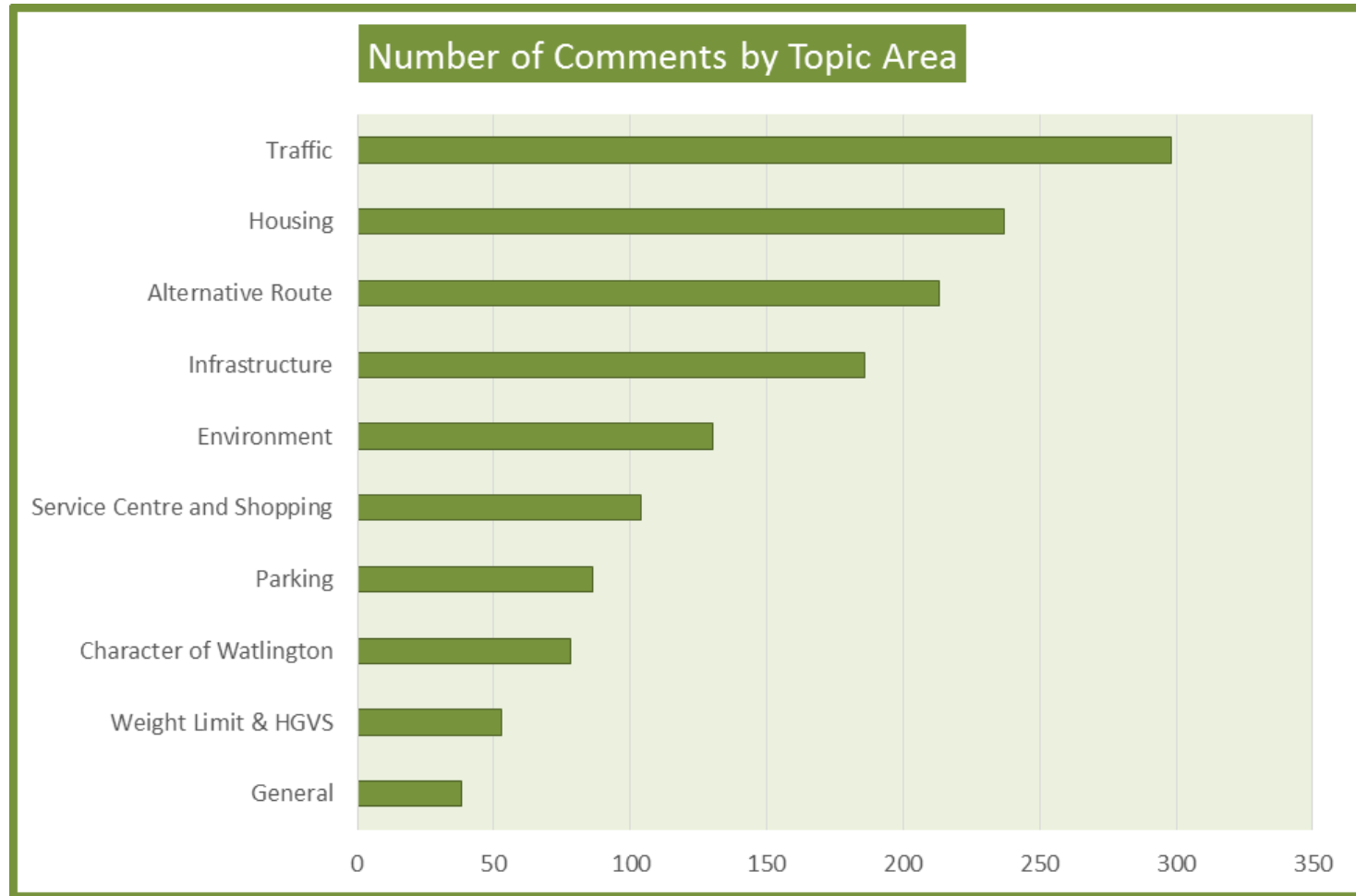


<b>Policy 6</b>		
<b>Support</b>	<b>447</b>	<b>85%</b>
<b>Object</b>	<b>23</b>	<b>4%</b>
<b>Blank</b>	<b>57</b>	<b>11%</b>
<b>Total</b>	<b>527</b>	<b>100%</b>

# Comments by Questionnaire Section



# Comments by Topic Area



# Comments by Specific Policy Area (Top 10)

Policy	Qty	% of total comments
2a - Alternative Route	183	17%
2c - Town Centre Traffic Management	82	8%
5e - Car Parking	60	6%
4c - Affordable Homes	47	4%
6f - Improved Footpaths and Cycleways	30	3%
4d - High standards of design	29	3%
3c - Flood risk management	20	2%
4a - Balanced mix of housing	19	2%
6e - Improved pedestrian and cycle safety	18	2%
4e - Connectivity between housing, town centre and schools using safe paths and cycleways	17	2%